

Order Limits  
 Key Plan

Coordinate System: British National Grid  
 This map is reproduced from Ordnance Survey material with the permission of Ordnance Survey on behalf of the controller of Her Majesty's Stationery Office. © Crown Copyright. Unauthorised reproduction infringes Crown copyright and may lead to prosecution or civil proceedings. LICENCE NUMBER: 0100031673 (2022)

Metres

0      410      820      1,640

P04	22/08/2024	JEP	LM	TS	DB
Rev	Date	By	Chkd	Appd	Authd

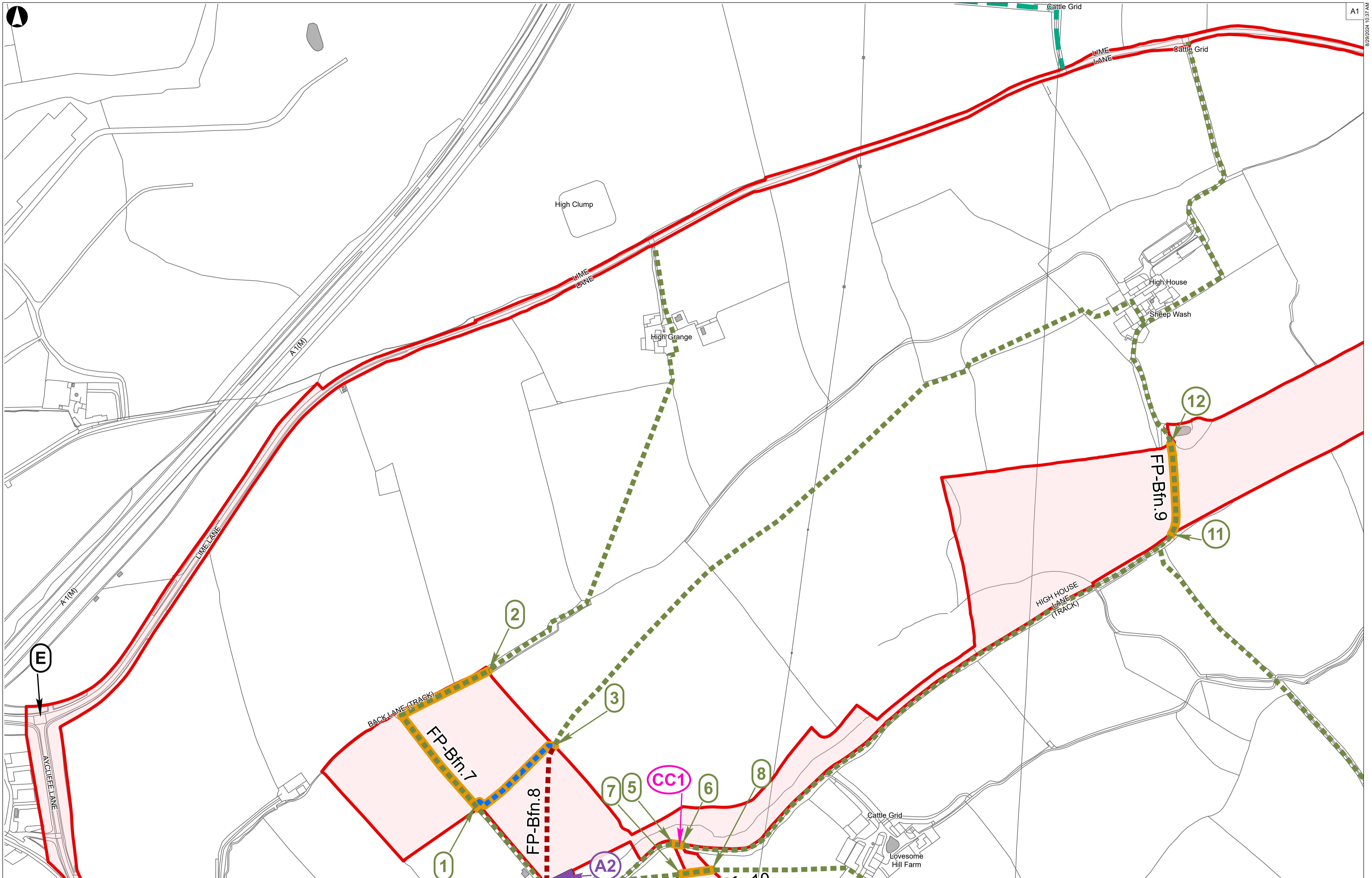


Project Name  
**Byers Gill Solar**

Drawing Title  
**Street Works, Public Rights of Way & Access Plans Key Plan  
 APFP Regulation 5(2)(k)**

Scale at A1  
**1:20,000**  
 Role  
**Issue**  
 Suitability  
**APFP Regulation 5(2)(k)**  
 Project Number  
**286386-00**      Rev  
**P05**  
 Drawing Name  
**BGS-APFP-00002**





**Order Limits**

- Proposed extent of permanent stopping up of PRoW
- Proposed extent of temporary stopping up of PRoW

**PRoW Management**

- Existing Footpath
- Existing Bridleway
- Proposed new public right of way

**Access Point**

- Access Point

**Public Rights of Way to be stopped up (Schedule 5)**

- 1

**Streets subject to street works (Schedule 3)**

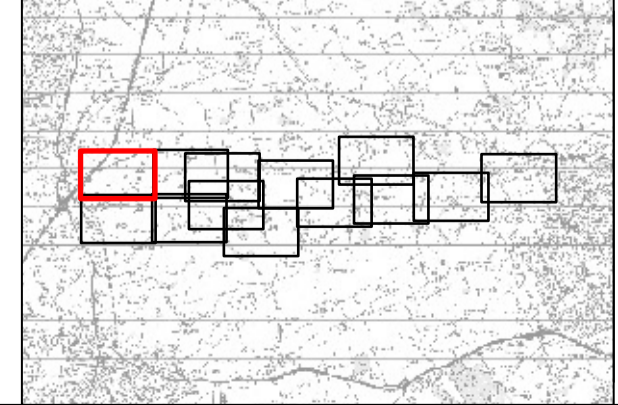
- A

**Alteration of streets and access to works (Schedules 4 and 6)**

- A2

**Proposed Cable Route Point (Schedule 3)**

- CC1



Coordinate System: British National Grid  
 This map is reproduced from Ordnance Survey material with the permission of Ordnance Survey on behalf of the controller of Her Majesty's Stationary Office. © Crown Copyright. Unauthorised reproduction infringes Crown copyright and may lead to prosecution or civil proceedings. LICENCE NUMBER: 0100031673 (2022)

Metres

0 50 100 200

IP04	29/08/2024	JEP	LM	TS	DB
Rev	Date	By	Chkd	Appd	Authd

Client

**RWE**

Project Name  
**Byers Gill Solar**

Drawing Title  
**Street Works, Public Rights of Way & Access Plans**  
 Sheet 1 of 13  
**APFP Regulation 5(2)(k)**

Scale at A1  
**1:2,500**

Role  
**Issue**

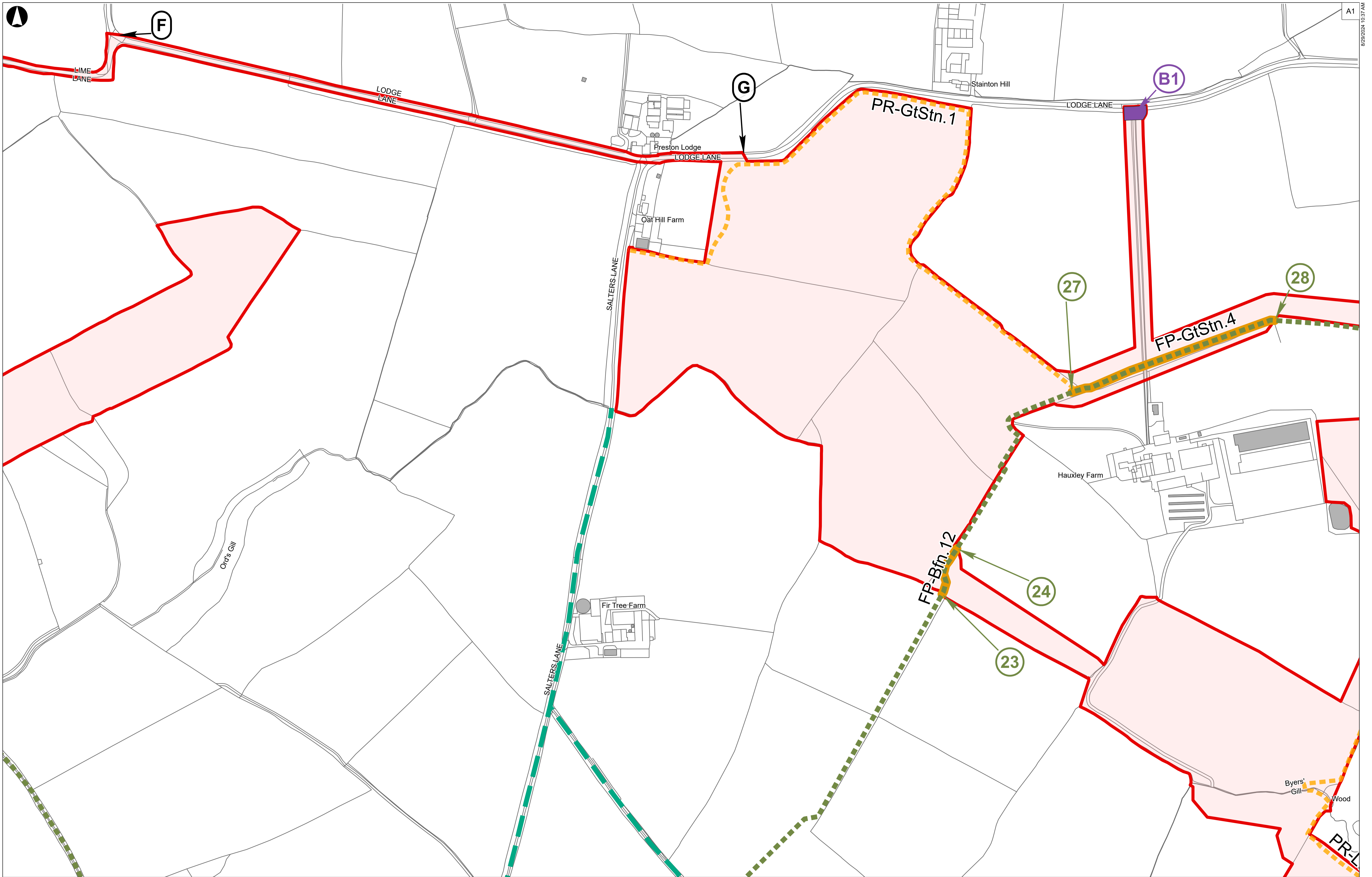
Suitability  
**APFP Regulation 5(2)(k)**

Project Number  
**286386-00**

Rev  
**P05**

Drawing Name  
**BGS-APFP-00002**

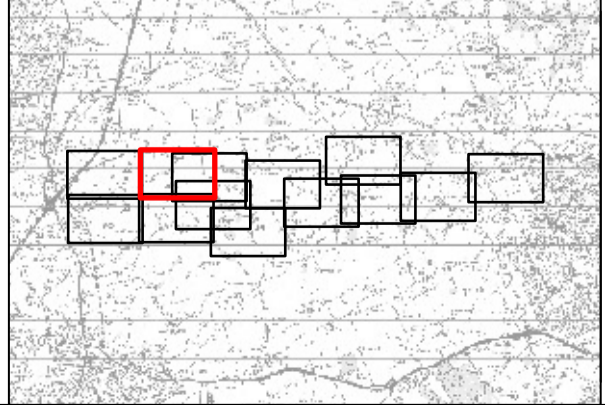




- Order Limits
- Existing Footpath
- Existing Bridleway
- PRoW Management**
- Proposed new permissive route

- Proposed extent of temporary stopping up of PRoW
- Access Point

- 1 Public Rights of Way to be stopped up (Schedule 5)
- A Streets subject to street works (Schedule 3)
- A2 Alteration of streets and access to works (Schedules 4 and 6)
- CC1 Proposed Cable Route Point (Schedule 3)



Coordinate System: British National Grid  
 This map is reproduced from Ordnance Survey material with the permission of Ordnance Survey on behalf of the controller of Her Majesty's Stationary Office. © Crown Copyright. Unauthorised reproduction infringes Crown copyright and may lead to prosecution or civil proceedings. LICENCE NUMBER: 0100031673 (2022)

Metres

0    50    100    200

IP04	29/08/2024	JEP	LM	TS	DB
Rev	Date	By	Chkd	Appd	Authd

Client

RWE

Project Name  
**Byers Gill Solar**

Drawing Title  
**Street Works, Public Rights of Way & Access Plans**  
 Sheet 2 of 13  
**APFP Regulation 5(2)(k)**

Scale at A1

**1:2,500**

Role  
**Issue**

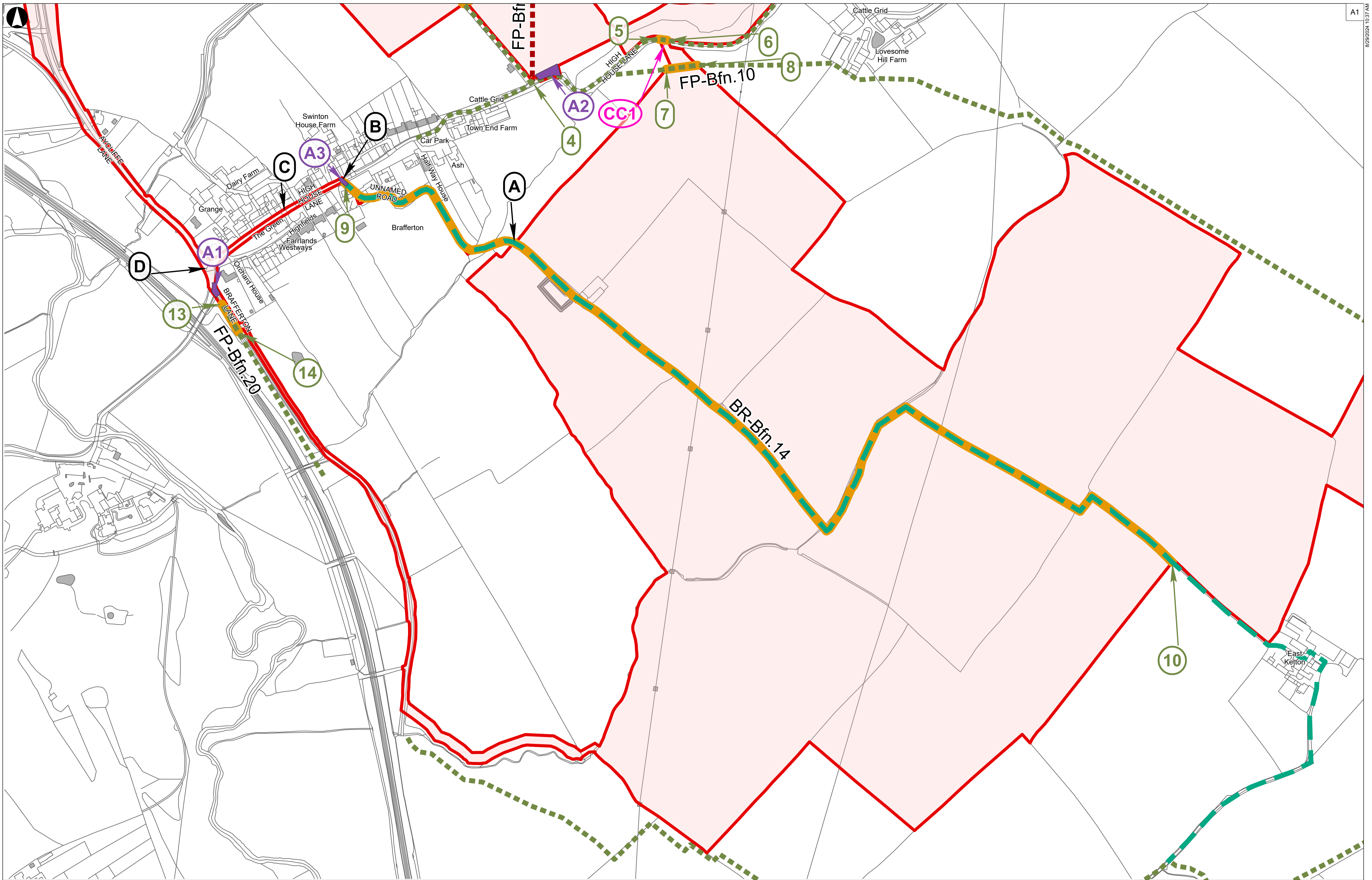
Suitability  
**APFP Regulation 5(2)(k)**

Project Number  
**286386-00**

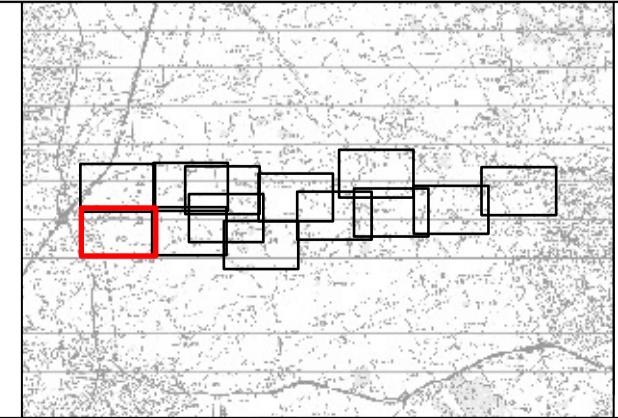
Drawing Name  
**BGS-APFP-00002**

Rev	P05
-----	-----





Order Limits	Proposed extent of temporary stopping up of PRoW	Public Rights of Way to be stopped up (Schedule 5)
Existing Footpath	Access Point	Streets subject to street works (Schedule 3)
Existing Bridleway		Alteration of streets and access to works (Schedules 4 and 6)
<b>PRoW Management</b>		Proposed Cable Route Point (Schedule 3)
Proposed extent of permanent stopping up of PRoW		



Coordinate System: British National Grid  
 This map is reproduced from Ordnance Survey material with the permission of Ordnance Survey on behalf of the controller of Her Majesty's Stationary Office. © Crown Copyright. Unauthorised reproduction infringes Crown copyright and may lead to prosecution or civil proceedings. LICENCE NUMBER: 0100031673 (2022)

0 50 100 200 Metres

IP04	29/08/2024	JEP	LM	TS	DB
Rev	Date	By	Chkd	Appd	Authd

Client

Project Name  
**Byers Gill Solar**

Drawing Title  
**Street Works, Public Rights of Way & Access Plans**  
 Sheet 3 of 13  
**APFP Regulation 5(2)(k)**

Scale at A1  
**1:2,500**

Role  
**Issue**

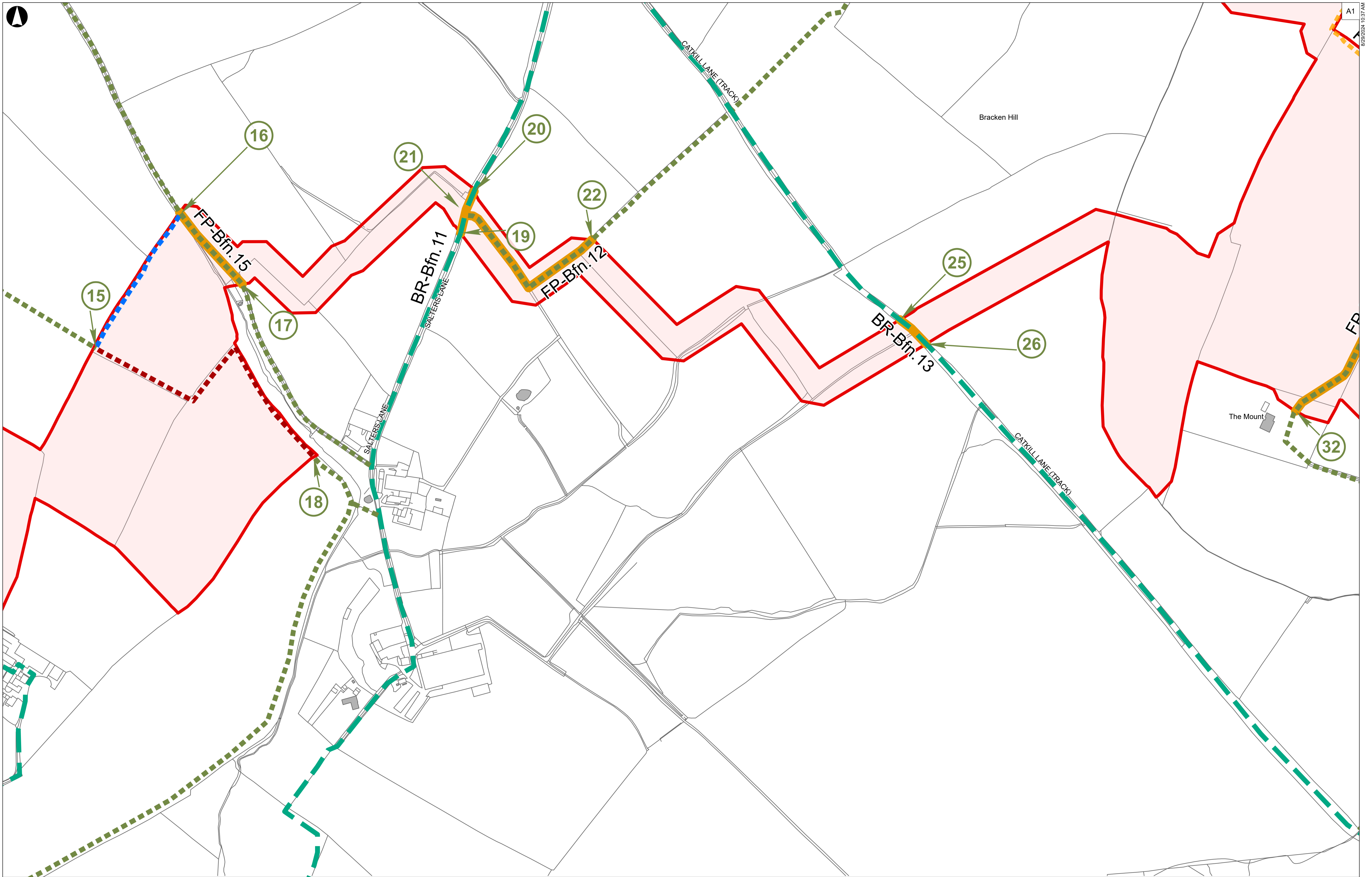
Suitability  
**APFP Regulation 5(2)(k)**

Project Number  
**286386-00**

Drawing Name  
**BGS-APFP-00002**

Rev  
**P05**





**Order Limits**

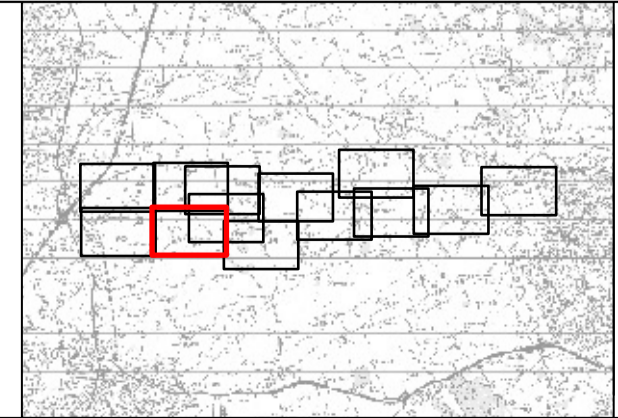
- Red outline: Order Limits
- Green dashed line: Existing Footpath
- Blue dashed line: Existing Bridleway

**PRoW Management**

- Blue dashed line: Proposed new public right of way
- Yellow dashed line: Proposed new permissive route
- Red dashed line: Proposed extent of permanent stopping up of PRoW
- Orange dashed line: Proposed extent of temporary stopping up of PRoW

**Public Rights of Way to be stopped up (Schedule 5)**

- 1: Public Rights of Way to be stopped up (Schedule 5)
- A: Streets subject to street works (Schedule 3)
- A2: Alteration of streets and access to works (Schedules 4 and 6)
- CC1: Proposed Cable Route Point (Schedule 3)



Coordinate System: British National Grid  
 This map is reproduced from Ordnance Survey material with the permission of Ordnance Survey on behalf of the controller of Her Majesty's Stationary Office. © Crown Copyright. Unauthorised reproduction infringes Crown copyright and may lead to prosecution or civil proceedings. LICENCE NUMBER: 0100031673 (2022)

Metres

0 50 100 200

PO4	29/08/2024	JEP	LM	TS	DB
Rev	Date	By	Chkd	Appd	Authd

Client

**RWE**

Project Name  
**Byers Gill Solar**

Drawing Title  
**Street Works, Public Rights of Way & Access Plans**  
 Sheet 4 of 13  
**APFP Regulation 5(2)(k)**

Scale at A1  
**1:2,500**

Role  
**Issue**

Suitability  
**APFP Regulation 5(2)(k)**

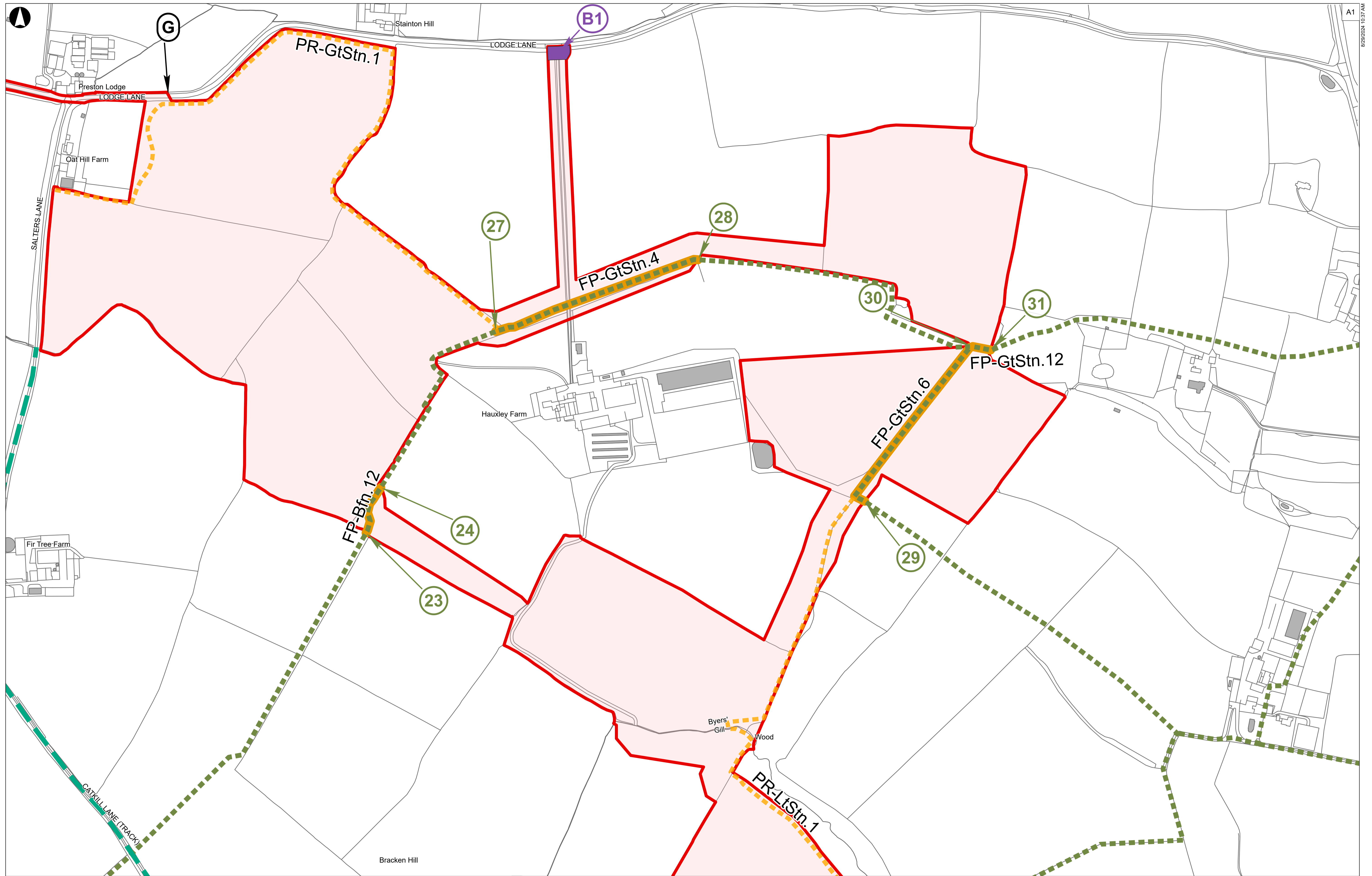
Project Number  
**286386-00**

Drawing Name  
**BGS-APFP-00002**

Rev  
**P05**

A1  
 8/29/2024 10:37 AM

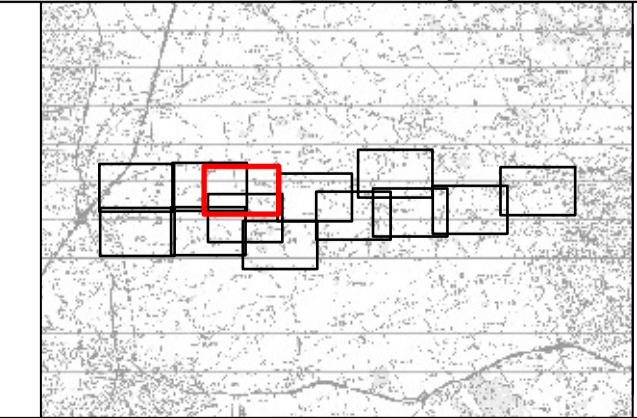




**Order Limits**  
 Order Limits  
 Existing Footpath  
 Existing Bridleway

**PRoW Management**  
 Proposed new permissive route  
 Proposed extent of temporary stopping up of PRoW  
 Access Point

**Public Rights of Way to be stopped up (Schedule 5)**  
 Public Rights of Way to be stopped up (Schedule 5)  
 Streets subject to street works (Schedule 3)  
 Alteration of streets and access to works (Schedules 4 and 6)  
 Proposed Cable Route Point (Schedule 3)



Coordinate System: British National Grid  
 This map is reproduced from Ordnance Survey material with the permission of Ordnance Survey on behalf of the controller of Her Majesty's Stationery Office. © Crown Copyright. Unauthorised reproduction infringes Crown copyright and may lead to prosecution or civil proceedings. LICENCE NUMBER: 0100031673 (2022)

0 50 100 200 Metres

IP04	29/08/2024	JEP	LM	TS	DB
Rev	Date	By	Chkd	Appd	Authd

Client  
**RWE**

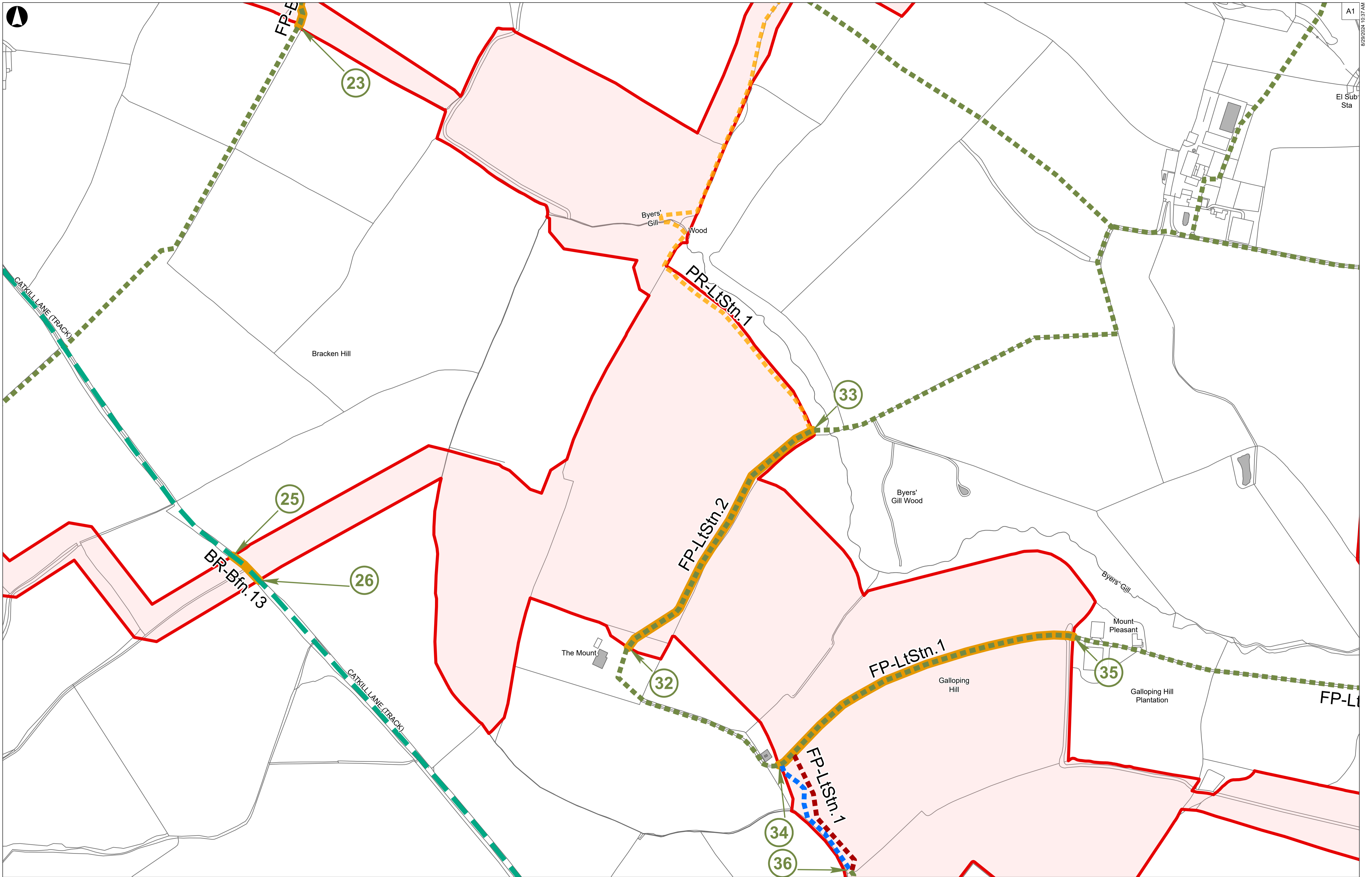
Project Name  
**Byers Gill Solar**

Drawing Title  
**Street Works, Public Rights of Way & Access Plans**  
 Sheet 5 of 13  
**APFP Regulation 5(2)(k)**

Scale at A1  
**1:2,500**  
 Role  
**Issue**  
 Suitability  
**APFP Regulation 5(2)(k)**  
 Project Number  
**286386-00**  
 Drawing Name  
**BGS-APFP-00002**

Rev  
**P05**



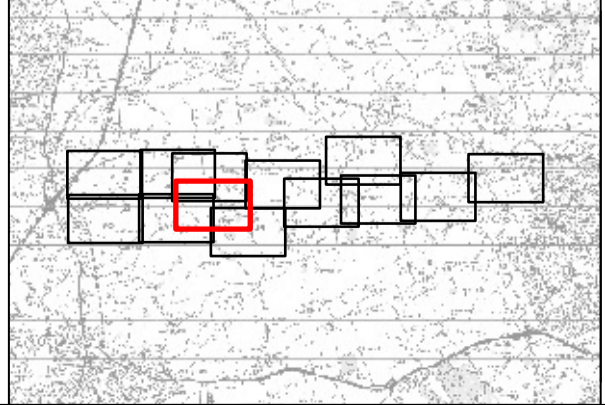


A1  
8/29/2024 10:37 AM

- Order Limits
- Existing Footpath
- Existing Bridleway
- PRoW Management**
- Proposed new public right of way

- Proposed new permissive route
- Proposed extent of permanent stopping up of PRoW
- Proposed extent of temporary stopping up of PRoW

- 1 Public Rights of Way to be stopped up (Schedule 5)
- A Streets subject to street works (Schedule 3)
- A2 Alteration of streets and access to works (Schedules 4 and 6)
- CC1 Proposed Cable Route Point (Schedule 3)



Coordinate System: British National Grid  
 This map is reproduced from Ordnance Survey material with the permission of Ordnance Survey on behalf of the controller of Her Majesty's Stationery Office. © Crown Copyright. Unauthorised reproduction infringes Crown copyright and may lead to prosecution or civil proceedings. LICENCE NUMBER: 0100031673 (2022)

Metres

0 50 100 200

PO4	29/08/2024	JEP	LM	TS	DB
Rev	Date	By	Chkd	Appd	Authd



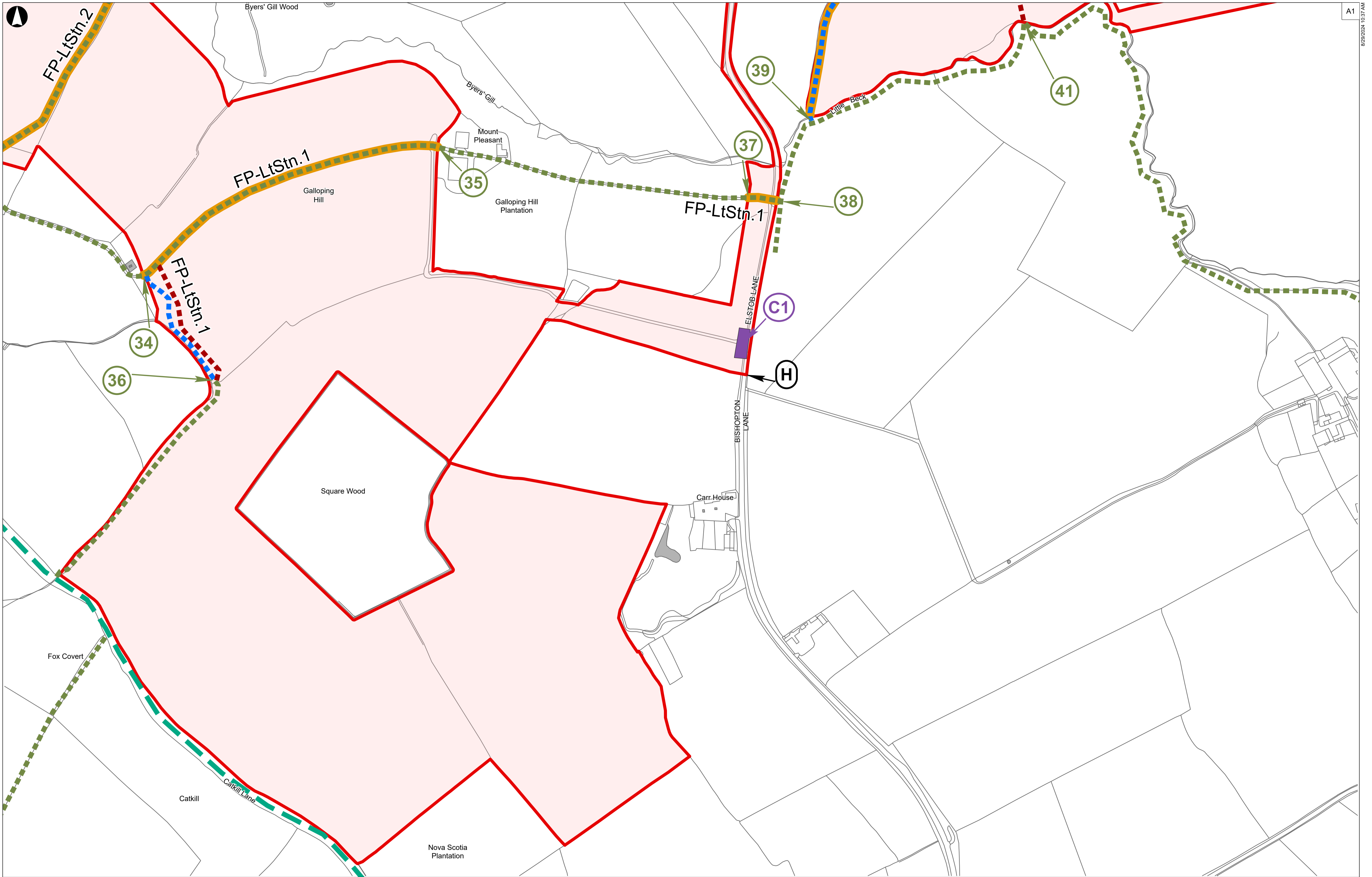
Project Name  
**Byers Gill Solar**

Drawing Title  
**Street Works, Public Rights of Way & Access Plans**  
 Sheet 6 of 13  
**APFP Regulation 5(2)(k)**

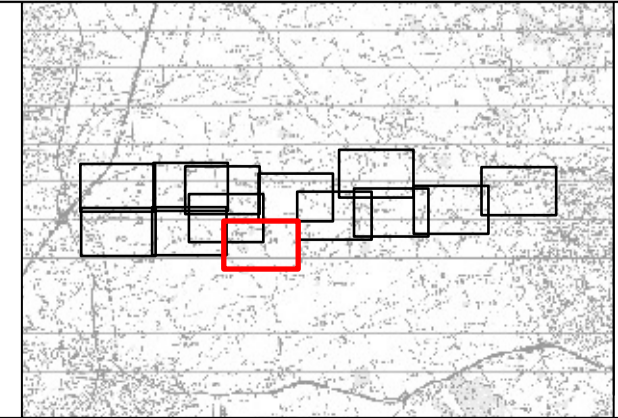
Scale at A1  
**1:2,500**  
 Role  
**Issue**  
 Suitability  
**APFP Regulation 5(2)(k)**  
 Project Number  
**286386-00**  
 Drawing Name  
**BGS-APFP-00002**

Rev	<b>P05</b>
-----	------------





Order Limits	Proposed extent of permanent stopping up of PRoW	Public Rights of Way to be stopped up (Schedule 5)
Existing Footpath	Proposed extent of temporary stopping up of PRoW	Streets subject to street works (Schedule 3)
Existing Bridleway	Access Point	Alteration of streets and access to works (Schedules 4 and 6)
<b>PRoW Management</b>		Proposed Cable Route Point (Schedule 3)
Proposed new public right of way		



Coordinate System: British National Grid  
 This map is reproduced from Ordnance Survey material with the permission of Ordnance Survey on behalf of the controller of Her Majesty's Stationery Office. © Crown Copyright. Unauthorised reproduction infringes Crown copyright and may lead to prosecution or civil proceedings. LICENCE NUMBER: 0100031673 (2022)

0 50 100 200 Metres

PO4	29/08/2024	JEP	LM	TS	DB
Rev	Date	By	Chkd	Appd	Authd

Client

Project Name  
**Byers Gill Solar**

Drawing Title  
**Street Works, Public Rights of Way & Access Plans**  
 Sheet 7 of 13  
 APFP Regulation 5(2)(k)

Scale at A1  
**1:2,500**

Role  
**Issue**

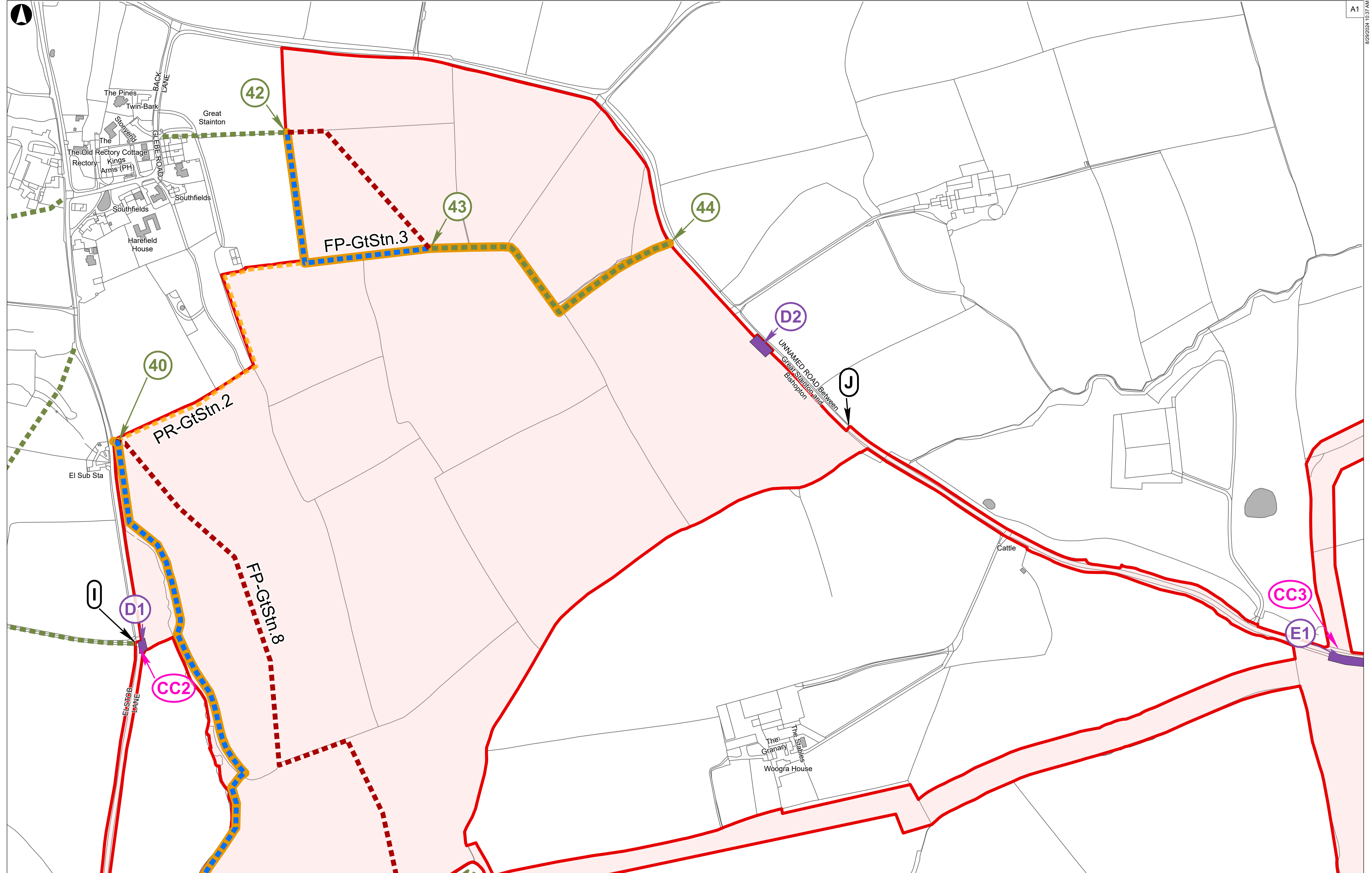
Suitability  
**APFP Regulation 5(2)(k)**

Project Number  
**286386-00**

Rev  
**P05**

Drawing Name  
**BGS-APFP-00002**

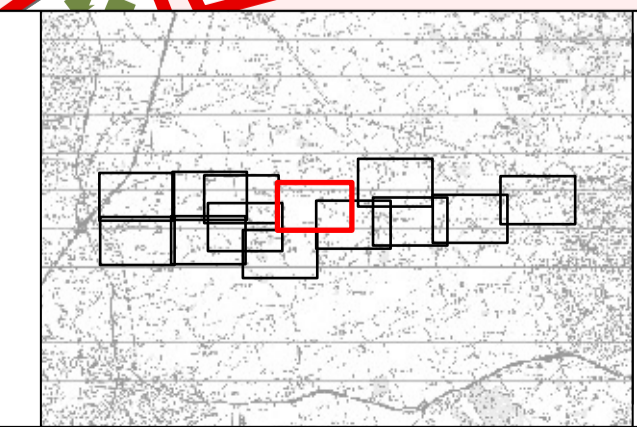




**Order Limits**  
 Existing Footpath  
**PRoW Management**  
 Proposed new public right of way  
 Proposed new permissive route

Proposed extent of permanent stopping up of PRoW  
 Proposed extent of temporary stopping up of PRoW  
 Access Point

Public Rights of Way to be stopped up (Schedule 5)  
 Streets subject to street works (Schedule 3)  
 Alteration of streets and access to works (Schedules 4 and 6)  
 Proposed Cable Route Point (Schedule 3)



Coordinate System: British National Grid  
 This map is reproduced from Ordnance Survey material with the permission of Ordnance Survey on behalf of the controller of Her Majesty's Stationary Office. © Crown Copyright. Unauthorised reproduction infringes Crown copyright and may lead to prosecution or civil proceedings. LICENCE NUMBER: 0100031673 (2022)

Metres  
 0 50 100 200

PO4	29/08/2024	JEP	LM	TS	DB
Rev	Date	By	Chkd	Appd	Authd

Client  
**RWE**

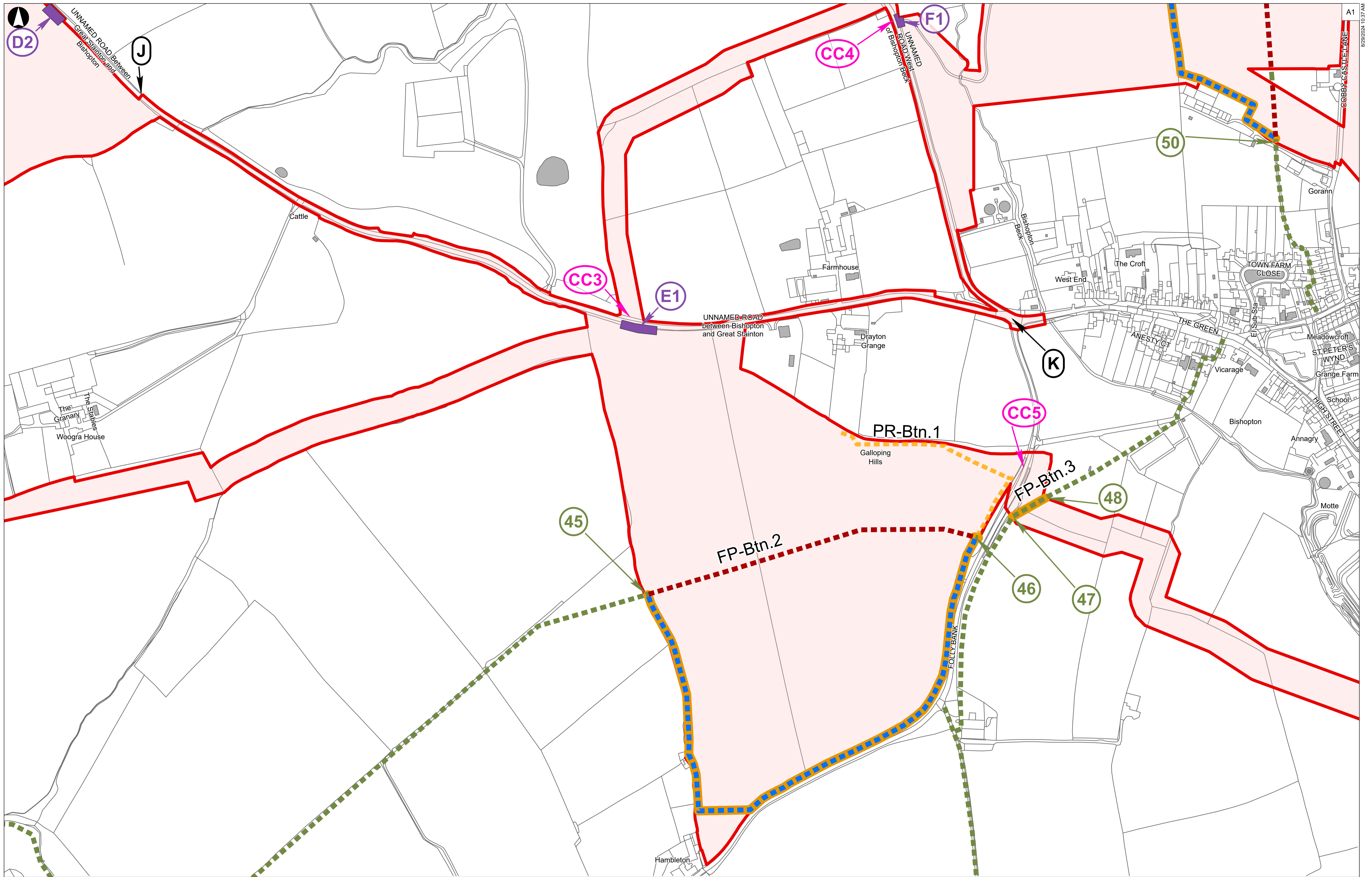
Project Name  
**Byers Gill Solar**

Drawing Title  
**Street Works, Public Rights of Way & Access Plans**  
 Sheet 8 of 13  
**APFP Regulation 5(2)(k)**

Scale at A1  
**1:2,500**  
 Role  
**Issue**  
 Suitability  
**APFP Regulation 5(2)(k)**  
 Project Number  
**286386-00**  
 Drawing Name  
**BGS-APFP-00002**

Rev  
**P05**





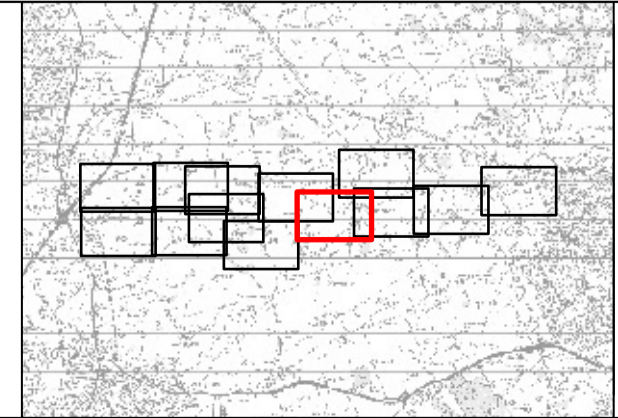
**Order Limits**

- Red outline: Order Limits
- Green dashed line: Existing Footpath

**PRoW Management**

- Blue dashed line: Proposed new public right of way
- Yellow dashed line: Proposed new permissive route
- Red dashed line: Proposed extent of permanent stopping up of PRoW
- Yellow dashed line: Proposed extent of temporary stopping up of PRoW
- Purple rectangle: Access Point

- Circle with 1: Public Rights of Way to be stopped up (Schedule 5)
- Circle with A: Streets subject to street works (Schedule 3)
- Circle with A2: Alteration of streets and access to works (Schedules 4 and 6)
- Circle with CC1: Proposed Cable Route Point (Schedule 3)



Coordinate System: British National Grid  
 This map is reproduced from Ordnance Survey material with the permission of Ordnance Survey on behalf of the controller of Her Majesty's Stationery Office. © Crown Copyright. Unauthorised reproduction infringes Crown copyright and may lead to prosecution or civil proceedings. LICENCE NUMBER: 0100031673 (2022)

Metres  
 0 50 100 200

PO4	29/08/2024	JEP	LM	TS	DB
Rev	Date	By	Chkd	Appd	Authd

Client

**RWE**

Project Name  
**Byers Gill Solar**

Drawing Title  
**Street Works, Public Rights of Way & Access Plans**  
 Sheet 9 of 13  
**APFP Regulation 5(2)(k)**

Scale at A1  
**1:2,500**

Role  
**Issue**

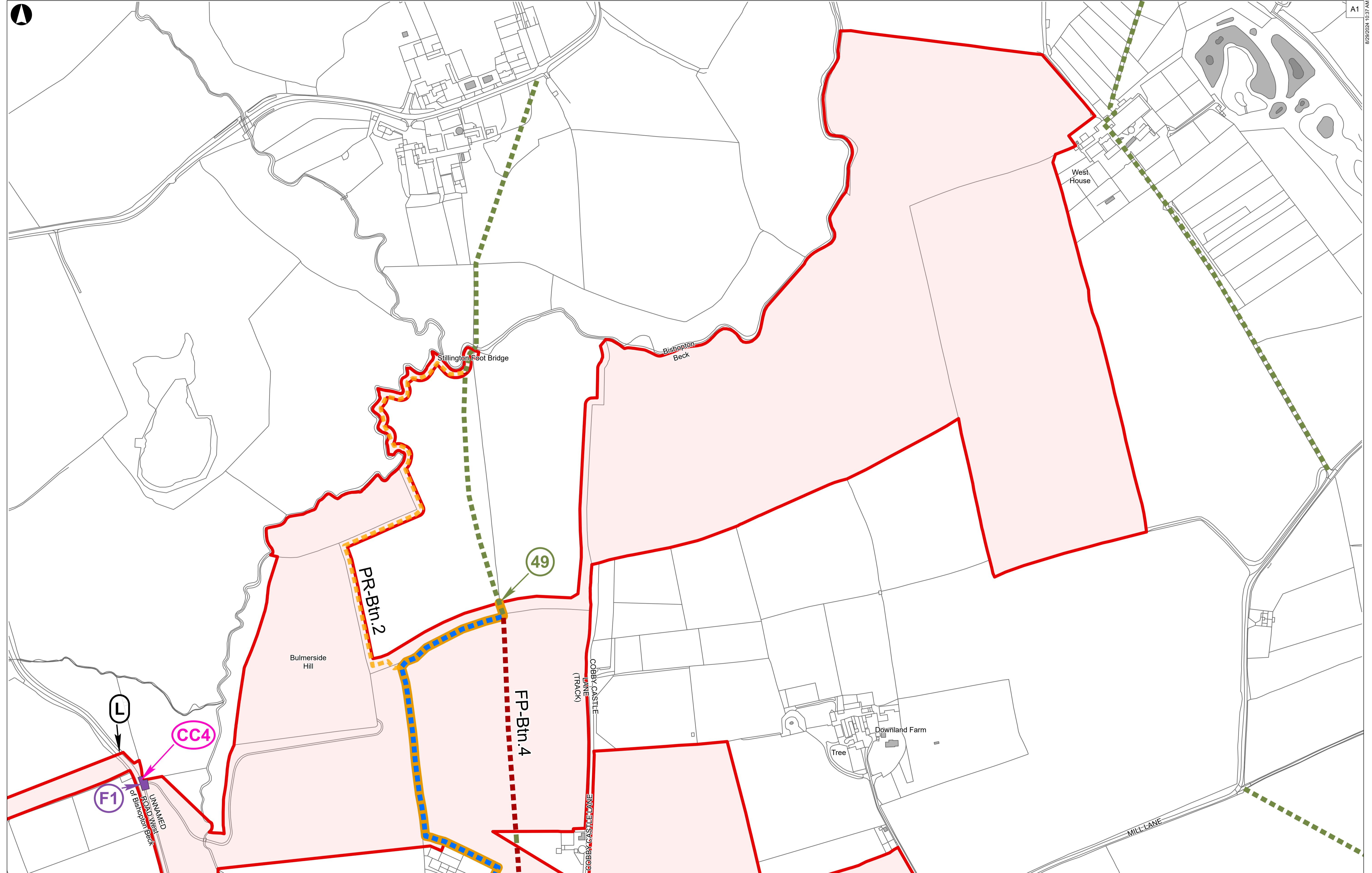
Suitability  
**APFP Regulation 5(2)(k)**

Project Number  
**286386-00**

Drawing Name  
**BGS-APFP-00002**

Rev  
**P05**





**Order Limits**

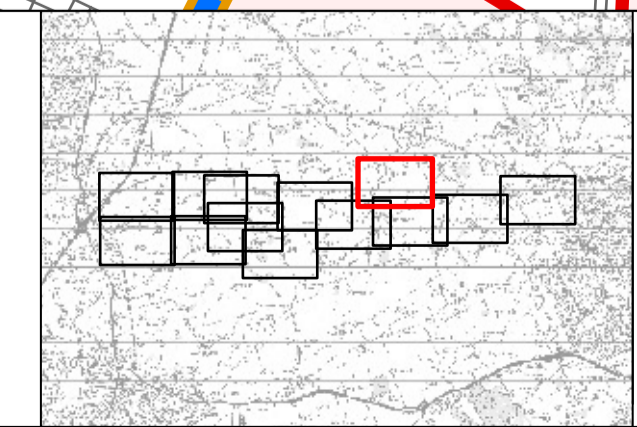
Existing Footpath

**PRoW Management**

- Proposed new public right of way
- Proposed new permissive route

- Proposed extent of permanent stopping up of PRoW
- Proposed extent of temporary stopping up of PRoW
- Access Point

- Public Rights of Way to be stopped up (Schedule 5)
- Streets subject to street works (Schedule 3)
- A2 Alteration of streets and access to works (Schedules 4 and 6)
- CC1 Proposed Cable Route Point (Schedule 3)



Coordinate System: British National Grid

This map is reproduced from Ordnance Survey material with the permission of Ordnance Survey on behalf of the controller of Her Majesty's Stationery Office. © Crown Copyright. Unauthorised reproduction infringes Crown copyright and may lead to prosecution or civil proceedings. LICENCE NUMBER: 0100031673 (2022)

Metres

0 50 100 200

IP04	29/08/2024	JEP	LM	TS	DB
Rev	Date	By	Chkd	Appd	Authd

Client

**RWE**

Project Name

**Byers Gill Solar**

Drawing Title

**Street Works, Public Rights of Way & Access Plans**

Sheet 10 of 13

APFP Regulation 5(2)(k)

Scale at A1

**1:2,500**

Role

**Issue**

Suitability

**APFP Regulation 5(2)(k)**

Project Number

**286386-00**

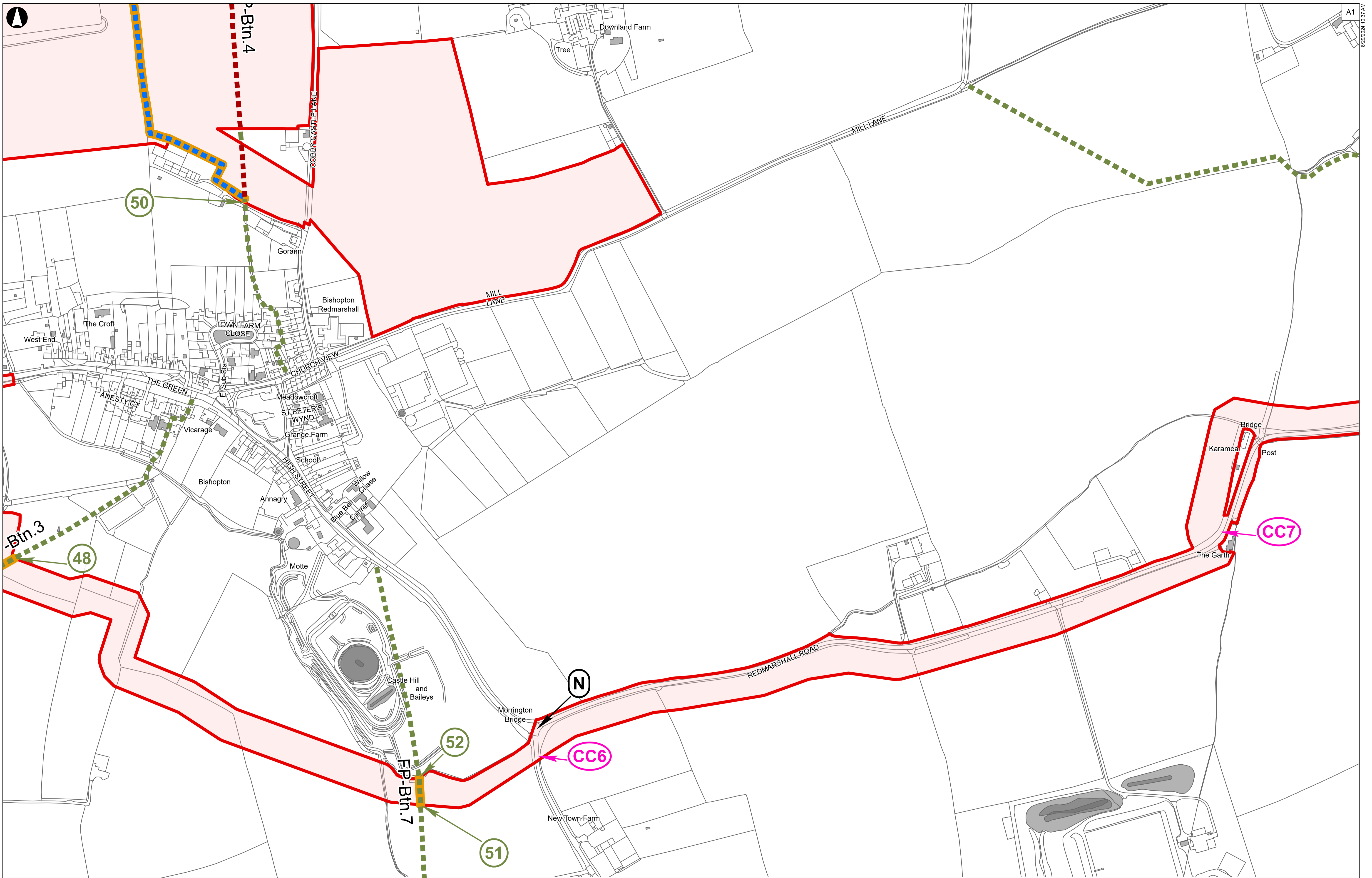
Rev

**P05**

Drawing Name

**BGS-APFP-00002**





**Order Limits**

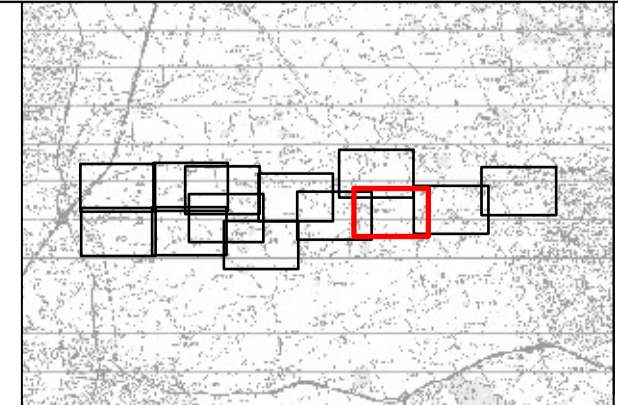
- Existing Footpath

**PRoW Management**

- Proposed new public right of way
- Proposed extent of permanent stopping up of PRoW

- Proposed extent of temporary stopping up of PRoW
- Public Rights of Way to be stopped up (Schedule 5)
- Streets subject to street works (Schedule 3)
- Alteration of streets and access to works (Schedules 4 and 6)

- Proposed Cable Route Point (Schedule 3)



Coordinate System: British National Grid  
 This map is reproduced from Ordnance Survey material with the permission of Ordnance Survey on behalf of the controller of Her Majesty's Stationery Office. © Crown Copyright. Unauthorised reproduction infringes Crown copyright and may lead to prosecution or civil proceedings. LICENCE NUMBER: 0100031673 (2022)

Metres

0 50 100 200

IP04	29/08/2024	JEP	LM	TS	DB
Rev	Date	By	Chkd	Appd	Authd

Client

**RWE**

Project Name  
**Byers Gill Solar**

Drawing Title  
**Street Works, Public Rights of Way & Access Plans**  
 Sheet 11 of 13  
**APFP Regulation 5(2)(k)**

Scale at A1  
**1:2,500**

Role  
**Issue**

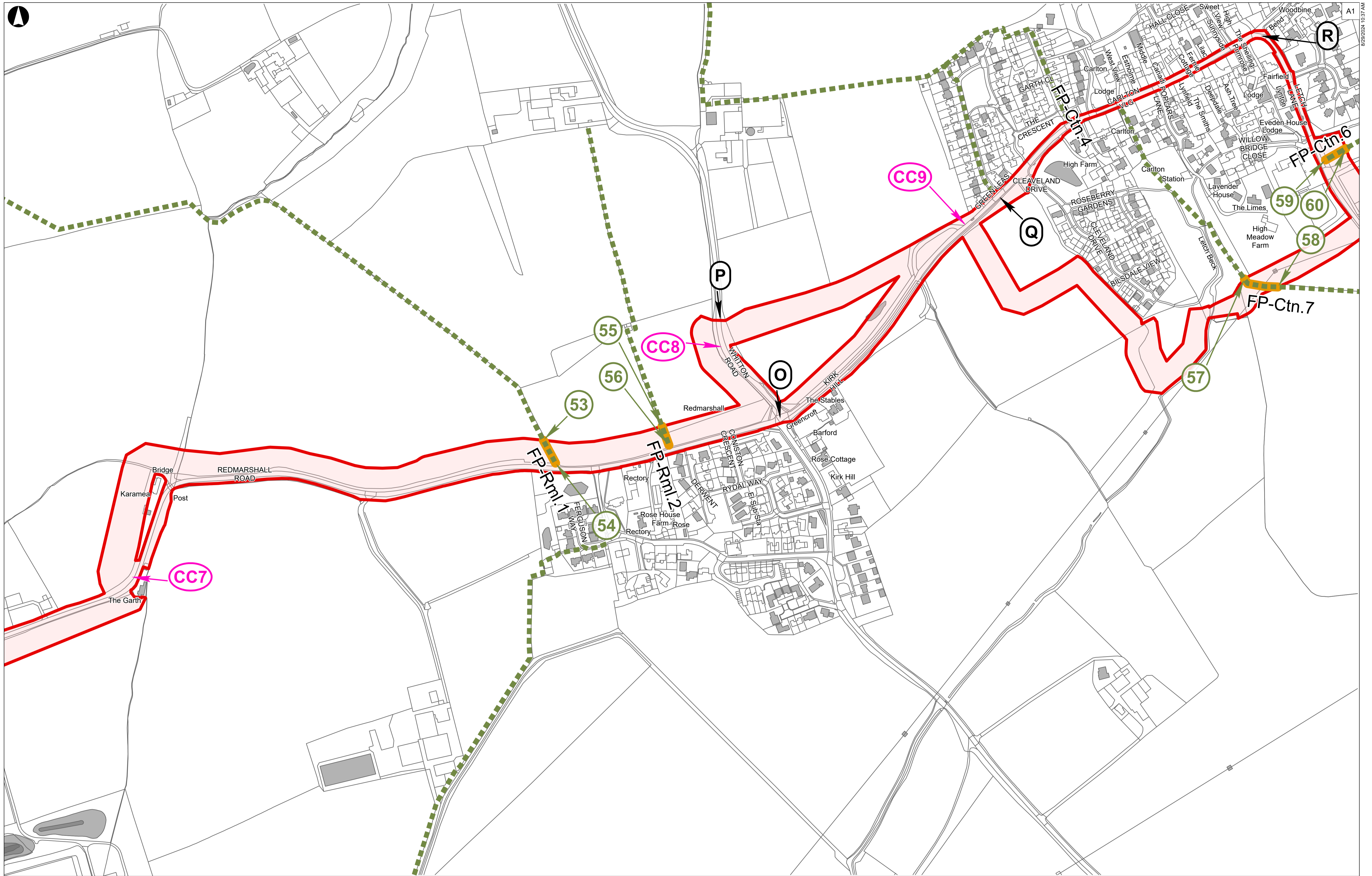
Suitability  
**APFP Regulation 5(2)(k)**

Project Number  
**286386-00**

Drawing Name  
**BGS-APFP-00002**

Rev  
**P05**





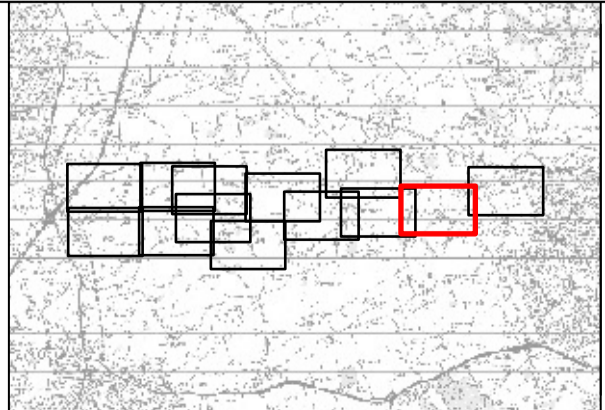
**Order Limits**

**PRoW Management**

- Proposed extent of temporary stopping up of PRoW

- Public Rights of Way to be stopped up (Schedule 5)
- Streets subject to street works (Schedule 3)
- A2 Alteration of streets and access to works (Schedules 4 and 6)

- Proposed Cable Route Point (Schedule 3)



Coordinate System: British National Grid

This map is reproduced from Ordnance Survey material with the permission of Ordnance Survey on behalf of the controller of Her Majesty's Stationery Office. © Crown Copyright. Unauthorised reproduction infringes Crown copyright and may lead to prosecution or civil proceedings. LICENCE NUMBER: 0100031673 (2023)

0 50 100 200 Metres

PO4	29/08/2024	JEP	LM	TS	DB
Rev	Date	By	Chkd	Appd	Authd

Client

**RWE**

Project Name

**Byers Gill Solar**

Drawing Title

**Street Works, Public Rights of Way & Access Plans**

Sheet 12 of 13

**APFP Regulation 5(2)(k)**

Scale at A1

**1:2,500**

Role

**Issue**

Suitability

**APFP Regulation 5(2)(k)**

Project Number

**286386-00**

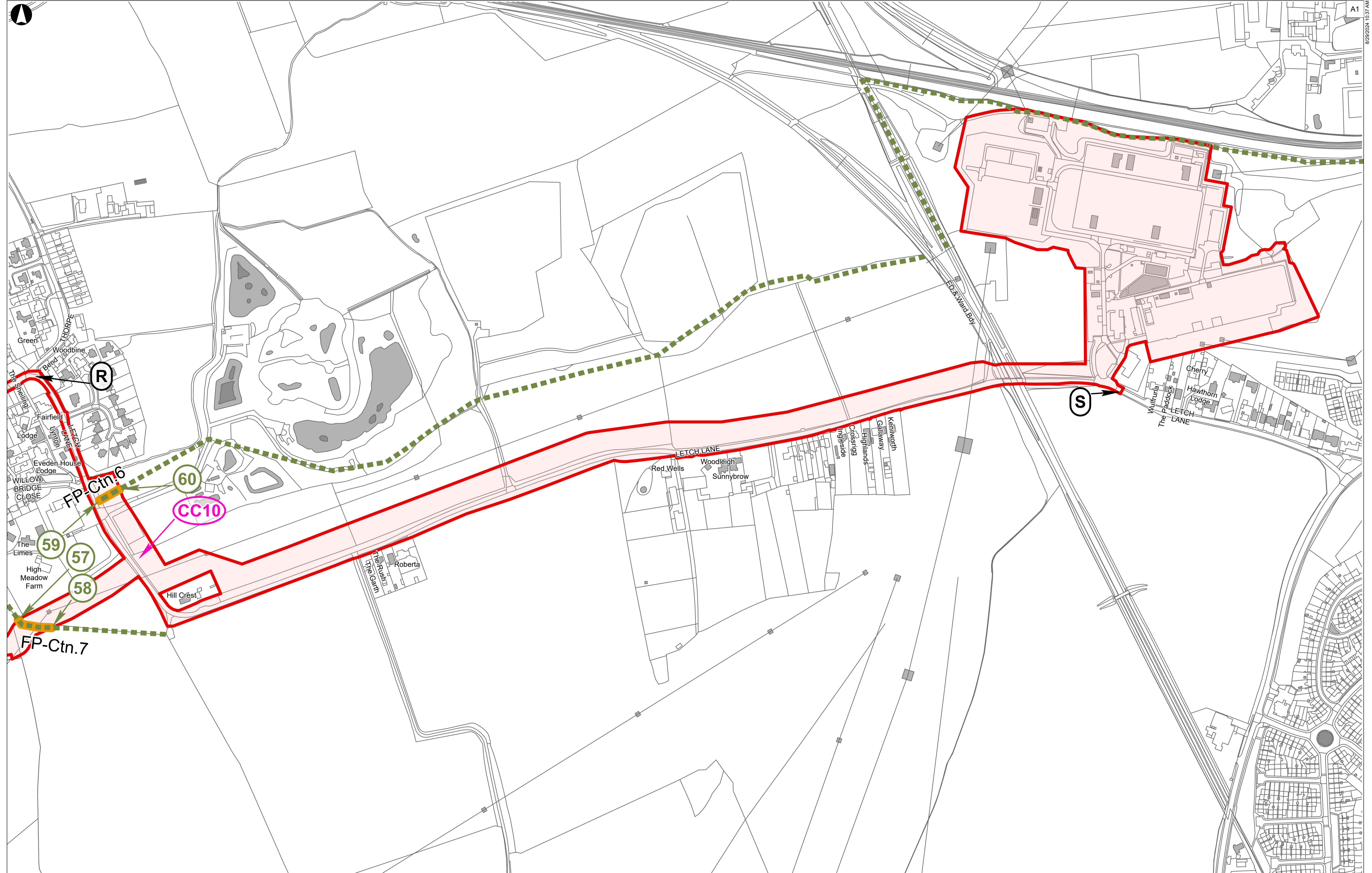
Drawing Name

**BGS-APFP-00002**

Rev

**P05**



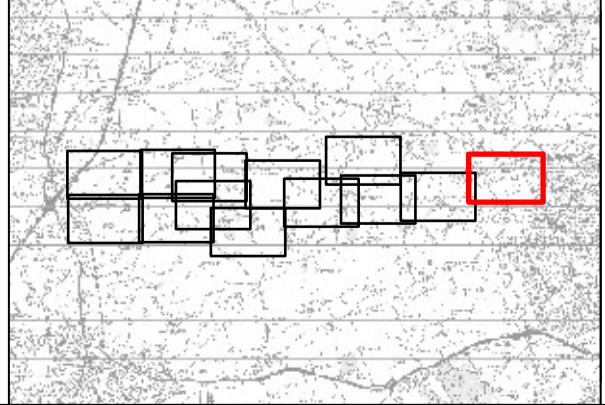


**Order Limits**  
 Order Limits  
 Existing Footpath

**PRoW Management**  
 Proposed extent of temporary stopping up of PRoW

Public Rights of Way to be stopped up (Schedule 5)  
 Streets subject to street works (Schedule 3)  
 Alteration of streets and access to works (Schedules 4 and 6)

Proposed Cable Route Point (Schedule 3)



Coordinate System: British National Grid  
 This map is reproduced from Ordnance Survey material with the permission of Ordnance Survey on behalf of the controller of Her Majesty's Stationery Office. © Crown Copyright. Unauthorised reproduction infringes Crown copyright and may lead to prosecution or civil proceedings. LICENCE NUMBER: 0100031673 (2022)

0 50 100 200 Metres

PO4	29/08/2024	JEP	LM	TS	DB
Rev	Date	By	Chkd	Appd	Authd

Client  
**RWE**

Project Name  
**Byers Gill Solar**

Drawing Title  
**Street Works, Public Rights of Way & Access Plans**  
 Sheet 13 of 13  
**APFP Regulation 5(2)(k)**

Scale at A1  
**1:2,500**  
 Role  
**Issue**

Project Number  
**286386-00**

Drawing Name  
**BGS-APFP-00002**

Rev  
**P05**